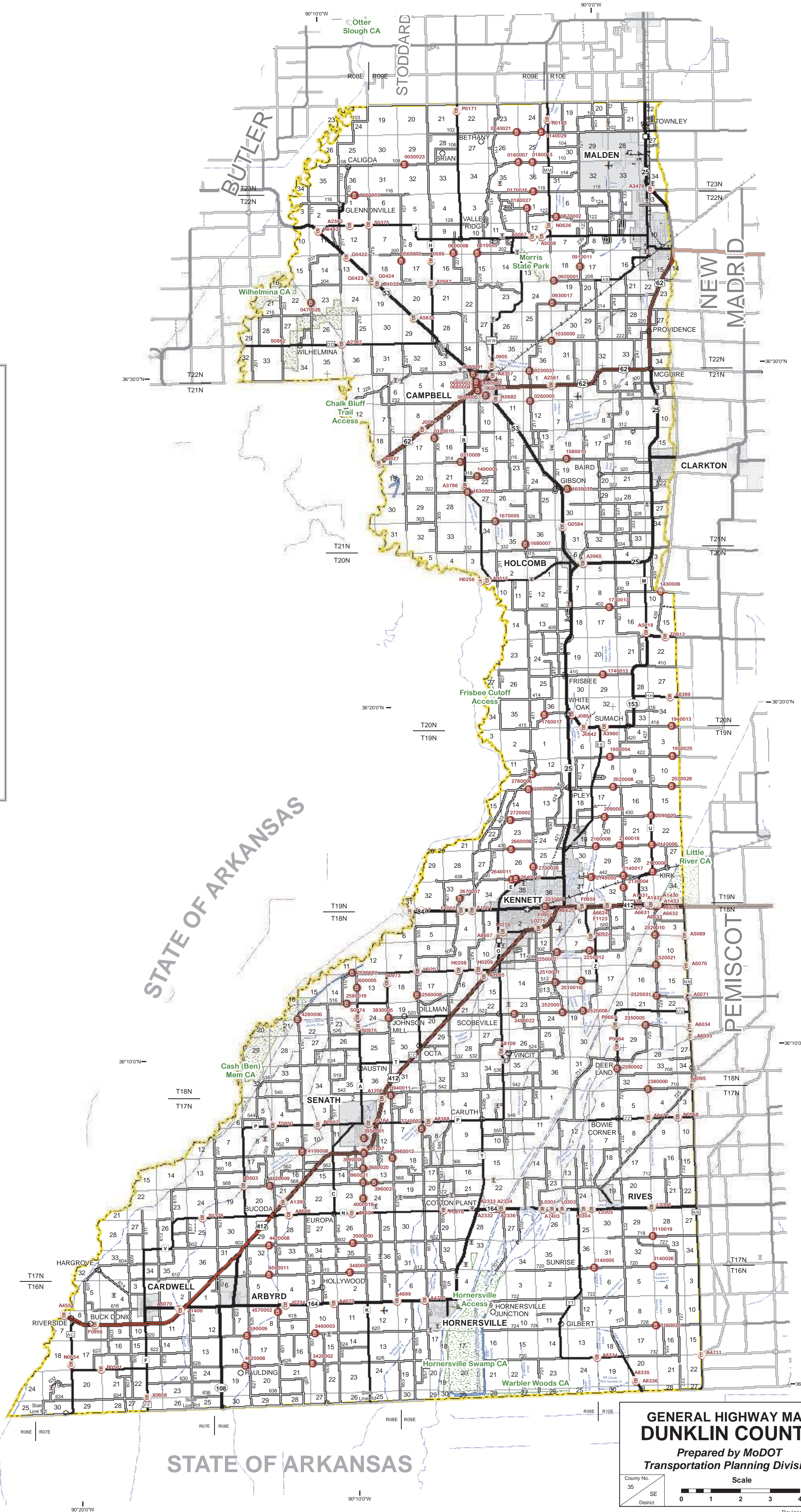
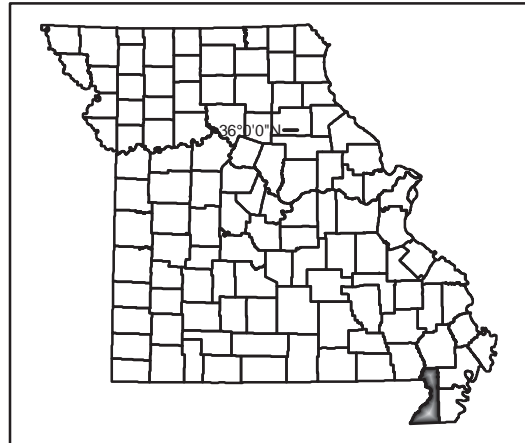


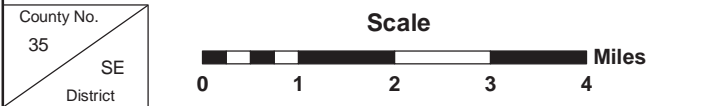


- INTERSTATE
- INTERSTATE LOOP
- US HIGHWAY
- US HIGHWAY (DIVIDED)
- STATE NUMBERED HIGHWAY
- STATE LETTERED HIGHWAY
- COUNTY ROAD
- US LOOP, SPUR OR ALT. RT.
- CITY STREET
- PRIVATE OR OTHER ROAD
- KATY TRAIL
- RAILROAD
- RIVER OR STREAM
- SECTION LINE
- COUNTY BOUNDARY
- CITY LIMIT
- LAKE OR POND
- FOREST OR PARK
- AIRPORT
- HOSPITALS
- CEMETERY
- OTHER CITIES AND TOWNS
- MODOT SHED
- STATE BRIDGE (STRUCTURE ID)
- COUNTY BRIDGE (STRUCTURE ID)
- STATE CAPITOL
- COUNTY SEAT



GENERAL HIGHWAY MAP DUNKLIN COUNTY

Prepared by MoDOT
Transportation Planning Division



Revised - March 2021